

BT-NG-020621-545-0006

Bramford to Twinstead Reinforcement

Volume 2: Plans and Drawings

Document 2.2: Location Plan

Final Issue A
April 2023

Planning Inspectorate reference: EN020002

Infrastructure Planning (Applications: Prescribed Forms and Procedure) Regulations 2009 Regulation 5(2)(o)

nationalgrid



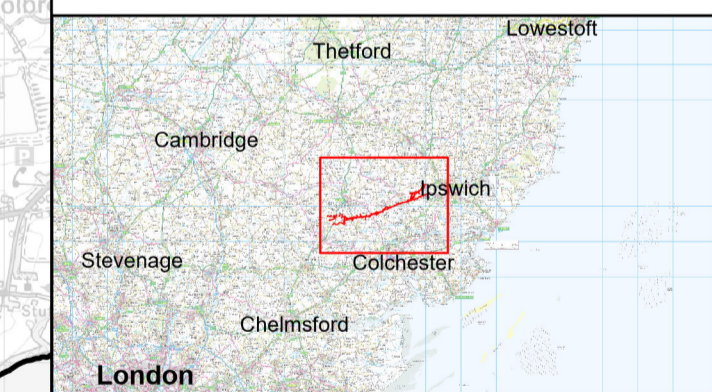
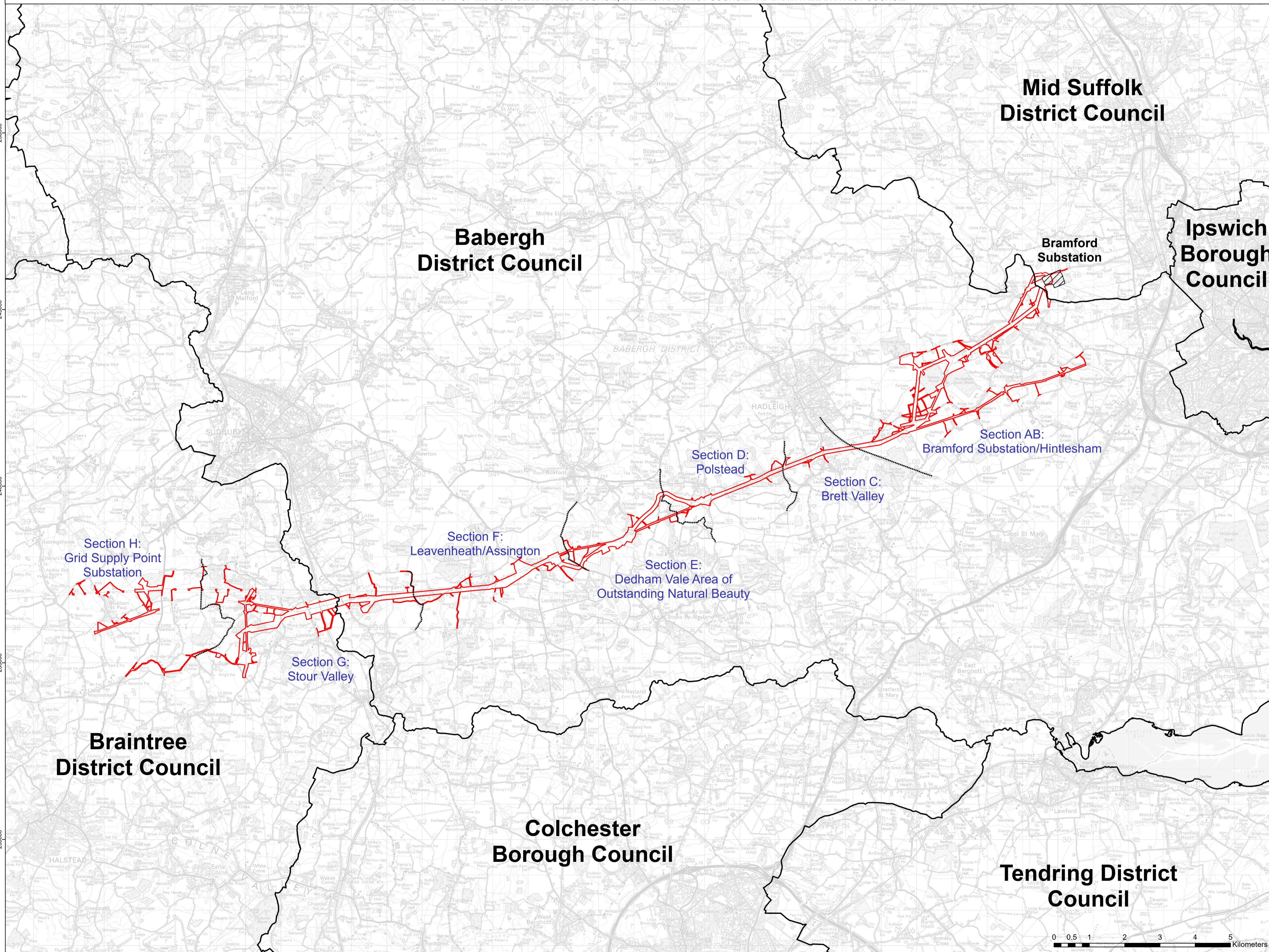
Page intentionally blank



Reproduced from Ordnance Survey maps by permission of Ordnance Survey on behalf of the controller of His Majesty's Stationery Office. © Crown Copyright Ordnance Survey, Licence no. 010059731

Legend

- Order limits
- Section boundary
- Local authority boundary
- Existing substation



Reference should be made to Document 2.1 Guide to the Plans which provides further information on what the plans show.

NG Investment No. 21847			

ISSUE	DATE	REMARKS	DRAWN	CHKD	APPD
A	17/02/2023	Rev A for DCO application	NP	DF	RF

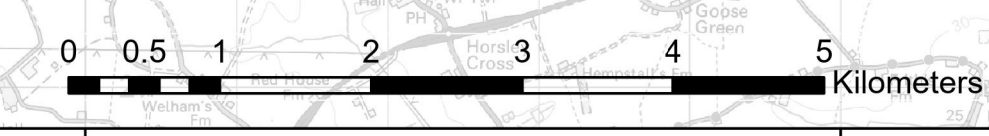
PROJECT: **Bramford to Twinstead Reinforcement**

TITLE: **Document 2.2 Location Plan**

CIRCUIT / SITE: **Bramford – Pelham & Bramford – Braintree – Bulls Lodge** GIS

ORIGINATOR DRAWING NO. **A1/LP/21846/01** A1

NG DRAWING No. **BT-NG-020621-545-0006** SHEET NO. **1** NO. OF SHEETS **1** ISSUE: **A**



National Grid plc
National Grid House,
Warwick Technology Park,
Gallows Hill, Warwick.
CV34 6DA United Kingdom

Registered in England and Wales
No. 4031152
nationalgrid.com